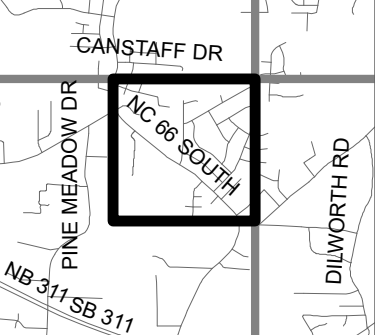
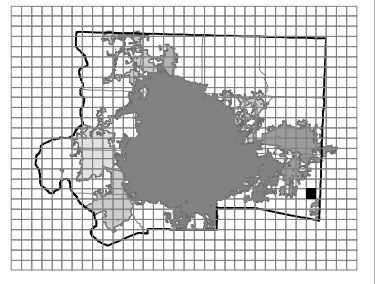



- Legend**
- Tax Lot
 - Add Lot
 - Tic Mark (83, 27)
 - Control Mark
 - Historic Property
 - PIN Map Grid
 - PIN Block Grid
 - Easement
 - Setback
 - Fire Tax Line
 - City Limit
 - County Line
 - Township Line
 - Interchange
 - Railroad
 - Water Features
 - Private Road
 - Transmission R/W
 - Muni Service Dist
 - Voluntary Ag District
 - Half-Mile VAD Buffer
- Flood Zone**
- AE FLOODWAY
 - AE
 - 0.2 PCT
 - X



FORSYTH COUNTY, NC
TAX ADMINISTRATION
GIS/MAPPING DIVISION

THIS MAP WAS COMPILED FROM RECORDED DEEDS, PLATS, AND OTHER PUBLIC RECORDS. FORSYTH COUNTY ASSUMES NO LEGAL RESPONSIBILITY FOR THE INFORMATION CONTAINED ON THIS DOCUMENT. THE MAPPING DATA IS BASED ON THE NC STATE PLANE, NAD 1983.



Scale: 1" = 200'

Date Plotted
 May 04, 2023

PIN MAP.Sub

6883.02